



Connah's Quay Low Carbon Power

Parameter Plans

Planning Inspectorate Reference: EN010166

Document Reference: EN010166/APP/2.5

Planning Act 2008 (as amended)

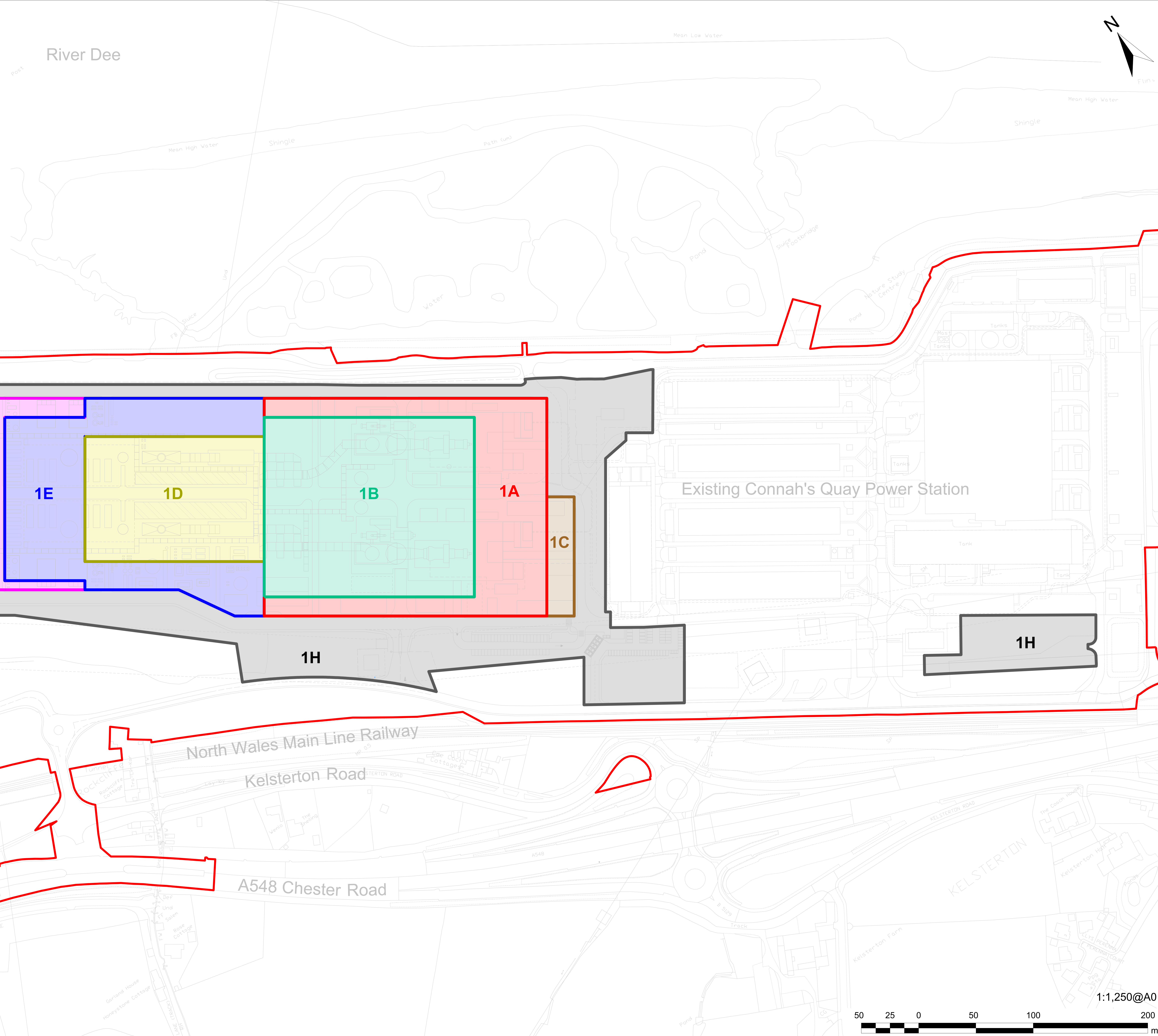
Infrastructure Planning (Applications: Prescribed Forms and Procedure) Regulations

2009 - Regulation 5(2)(o)

Revision 01

March 2026

PARAMETER	MAXIMUM HEIGHT ABOVE GROUND LEVEL (AGL)
1A	50m
1B	130m
1C	16m
1D	145m
1E	65m
1F	25m
1G	6m
1H	10m



© Crown Copyright 2025. All rights reserved. Ordnance Survey Licence AC0000808122

This drawing has been prepared for the use of GSDA's client. It may not be used, modified, reproduced or relied upon by third parties, except as agreed by GSDA or as required by law. GSDA accepts no responsibility, and denies any liability whatsoever, to any party that uses or relies on this drawing without GSDA's express written consent. Do not scale this document.



PROJECT
Connah's Quay Low Carbon Power

CONSULTANT
 Garry Stewart Design Associates Ltd
 01 Meadlake Place,
 Thorpe Lea Road,
 Egham, Surrey
 TW20 8HE, United Kingdom
 www.gsda.co.uk

- GENERAL NOTES**
- ALL DIMENSIONS IN METRES UNLESS STATED OTHERWISE.
 - DO NOT SCALE FROM THIS DRAWING USE ONLY PRINTED DIMENSIONS.
 - LISTED HEIGHTS ARE MEASURED FROM PROPOSED GROUND LEVEL (AGL)

LEGEND
 Order Limits

ISSUE/REVISION

I/R	DATE	DESCRIPTION
01	01/03/2026	REVISION 1
00	27/06/2025	FIRST ISSUE

PROJECT NUMBER
 60768754

ISSUE PURPOSE
 DCO Application

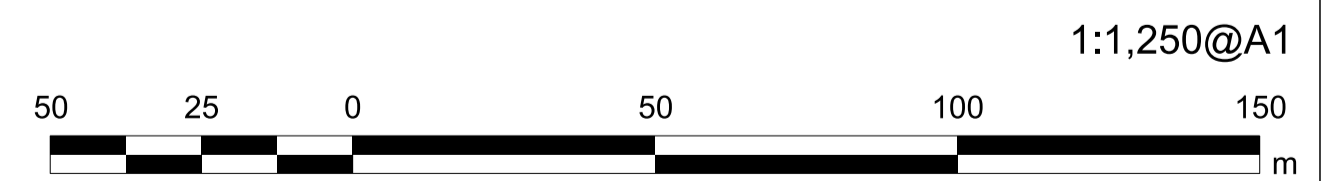
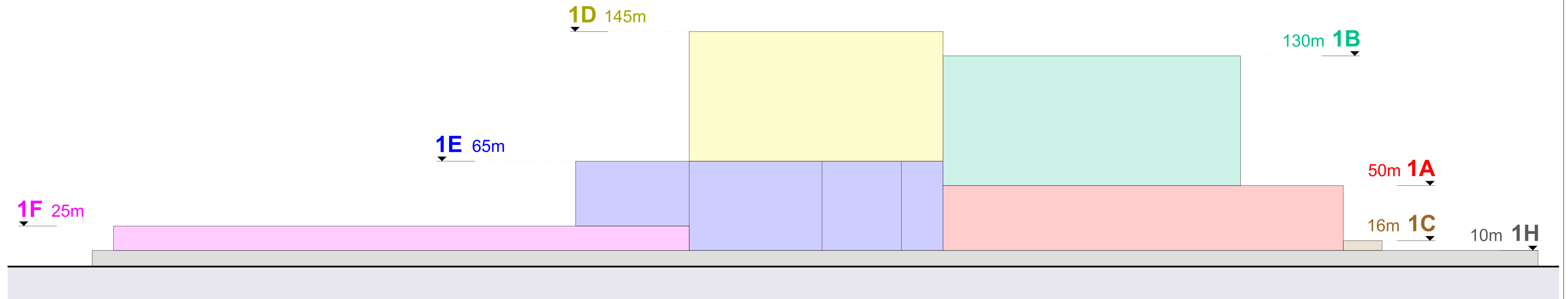
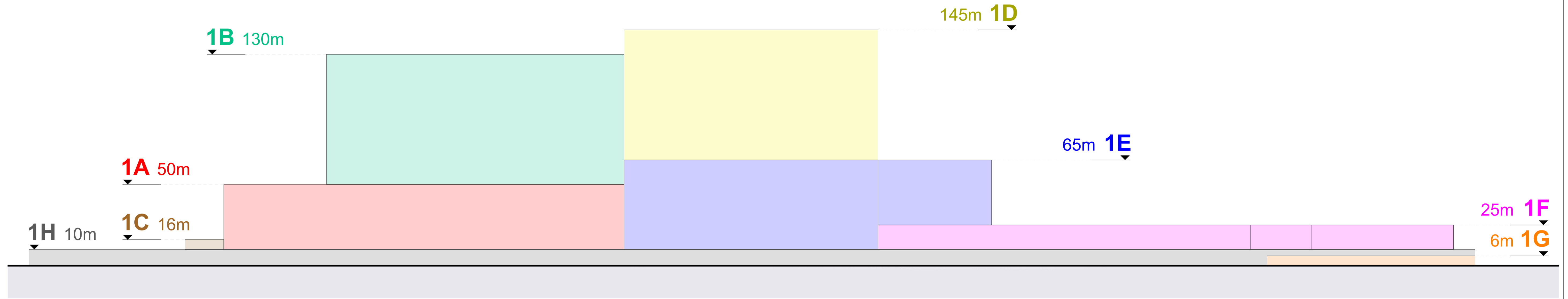
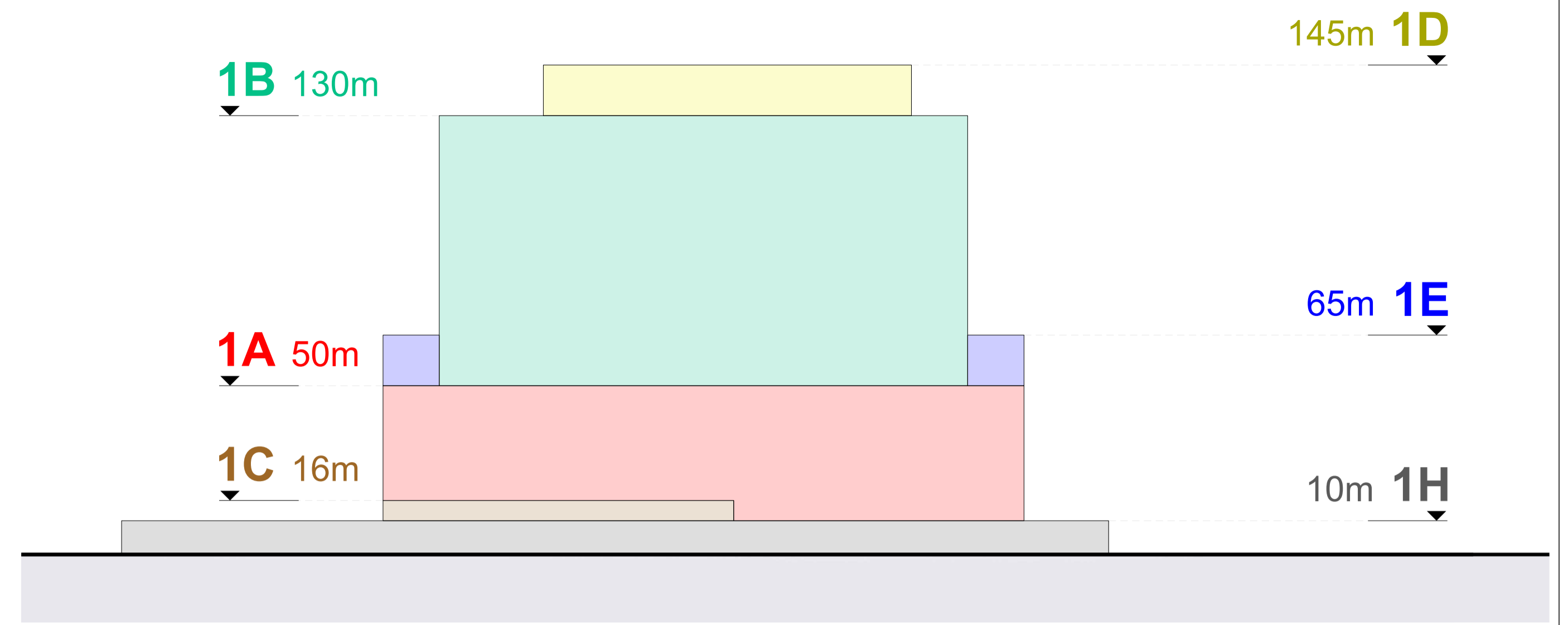
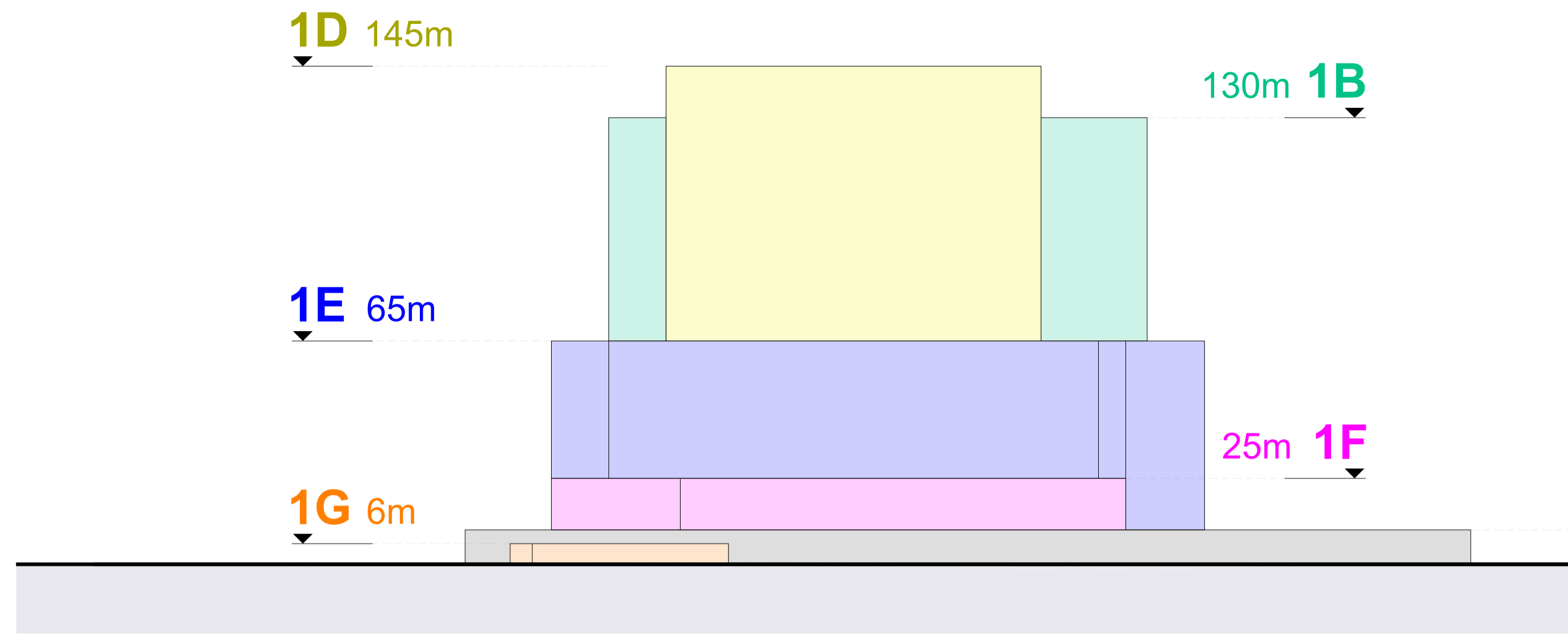
DATE
 March 2026

SHEET TITLE
 Parameter Plan - Extents
 (Drawing 1 of 2)

LEGISLATION REFERENCE
 APFP Regulations 5(2)(o)

DOCUMENT REFERENCE NUMBER
 EN010166/APP/2.5





© Crown Copyright 2025. All rights reserved. Ordnance Survey Licence AC0000808122



PROJECT
 Connah's Quay Low
 Carbon Power

CONSULTANT
 Garry Stewart Design Associates Ltd
 01 Meadlake Place,
 Thorpe Lea Road,
 Egham, Surrey
 TW20 8HE, United Kingdom
 www.gsd.co.uk

- GENERAL NOTES**
1. ALL DIMENSIONS IN METRES UNLESS STATED OTHERWISE.
 2. DO NOT SCALE FROM THIS DRAWING USE ONLY PRINTED DIMENSIONS.
 3. ANNOTATED HEIGHTS ARE MEASURED FROM PROPOSED GROUND LEVEL (AGL)

ISSUE/REVISION		
I/R	DATE	DESCRIPTION
01	01/03/2026	REVISION 1
00	27/06/2025	FIRST ISSUE

PROJECT NUMBER
 60768754

ISSUE PURPOSE
 DCO Application

DATE
 March 2026

SHEET TITLE
 Parameter Plan - Elevations
 (Drawing 2 of 2)

LEGISLATION REFERENCE
 APFP Regulations 5(2)(o)

DOCUMENT REFERENCE NUMBER
 EN010166/APP/2.5

This drawing has been prepared for the use of GSDA's client. It may not be used, modified, reproduced or relied upon by third parties, except as agreed by GSDA or as required by law. GSDA accepts no responsibility, and denies any liability whatsoever, to any party that uses or relies on this drawing without GSDA's express written consent. Do not scale this document.